



12


Produced 04/10/2012 from the Ordnance Survey National Geographic Database and incorporating surveyed revision available at this date. © Crown Copyright 2012


Reproduction in whole or in part is prohibited without the prior permission of Ordnance Survey

Ordnance Survey and the OS Symbol are registered trademarks of Ordnance Survey, the national mapping agency of Great Britain.

The representation of a road, track or path is no evidence of a right of way.

The representation of features as lines is no evidence of a property boundary.

\*  = neighborhood  
= whole area of map

 = MURRAY HOUSE PLAY AREA



Scale 1:2500


Supplied By: Repopoint Woking

Serial number: 001065309

Plot Centre Coordinates: 502664, 163809

G J Warren (Solicitor)  
151 Station Road  
Addlestone  
Surrey  
KT15 2AT

THIS IS THE MAP REFERRED TO  
IN THE STATUTORY DECLARATION  
OF SUSAN OLIVE LEWIS MADE

THIS 14<sup>th</sup> DAY OF OCTOBER 2012  
before me and we made this  
14<sup>th</sup> day of November  
2012  


This page is intentionally left blank